

DISCLAIMER:




This map is provided to assist parents/guardians and students in the selection of a walking/bicycling route to and from school. The location of traffic control devices and roadway conditions will change, so parents/guardians must continually review the route with their child/children. This information is provided for information purposes only. Nothing herein is warranted by Clark County, and no liability is assumed by Clark County or the Clark County School District for the information provided, including but not limited to the accuracy of the data shown herein. Speed limits are 25 mph unless otherwise noted.


For more information see http://www.clarkcountynv.gov/depts/public_works/Pages/default.aspx

**Roger Gehring and Roberta Cartwright
Elementary School
North Half - Map 1 of 2**

**Bell Times
8:15 AM - 2:26 PM
(Roger Gehring)**

Legend

-  Clark County
-  Boulder City
-  City of Henderson
-  City of Las Vegas
-  City of Mesquite
-  City of North Las Vegas

  2014-2015

